




"Map produced by RWE Renewables Ireland Ltd


This map is proprietary and confidential and must not be duplicated or distributed by any means without express permission of RWE Renewables Ireland Ltd

This map is digitally created based on information obtained from various authoratative sources.

Every reasonable care has been taken to ensure the information is correct at the time of creation.

No responsibility can be accepted for any mishap or damages arising from inaccuracies, ommissions and new developments within the mapped area."

-  1km Buffer
-  2km Buffer
-  Preliminary Turbine Viable Area



**Castlegarden Wind Farm
Public Consultation
Outreach**

Map Scales:
1:28,000 @ DIN A3

